PLAN Nº 791

FOR

# PAVING OF EIGHTEENTH ST.

FROM

E STREET TO ARROWHEAD AVENUE

IN THE

CITY OF SAN BERNARDINO CALIFORNIA

MAY 12, 1925.

C.E. JOHNSON.
CITY ENGINEER.

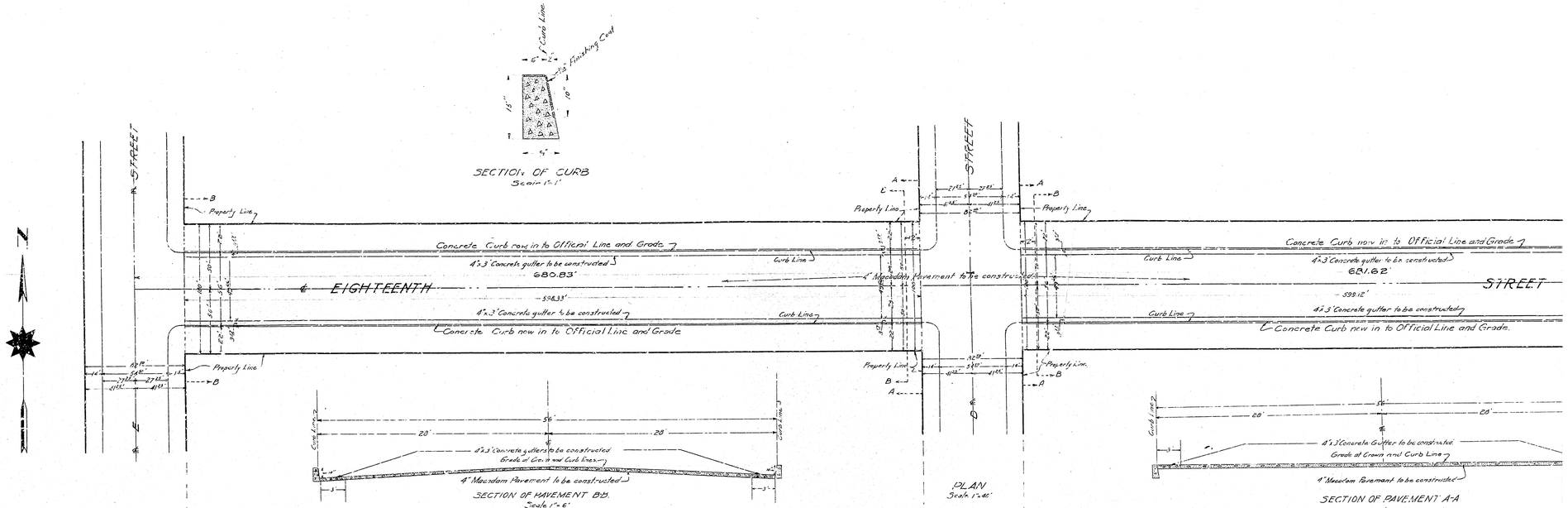


LEGEND

"or in means inch or inches.
'or ft means foot or feet.
℄ means center line.
St means street.
Ave means avenue.
Elev means elevation.
Nº means number.
Macadam Pavement to be constructed shown thus in section
Concrete gutters to be constructed shown thus in section

TITLE

Title to Eighteenth Street to City of San Bernardino is by dedication of the Patira Subdivision as recorded at - Page 41; Book 16 Records of County of San Bernardino, California.

Width of Sidewalks established June 1, 1925
Ordinance No. 1207

Grade of Eighteenth Street established June 1, 1925.
Ordinance Nº 1206

All elevations shown in Red ink are in feet and are above a plane which is 1045.28' below the City Bench Mark as established by Ordinance Nº 303 of the City of San Bernardino, California.

Plan adopted June 22, 1925.

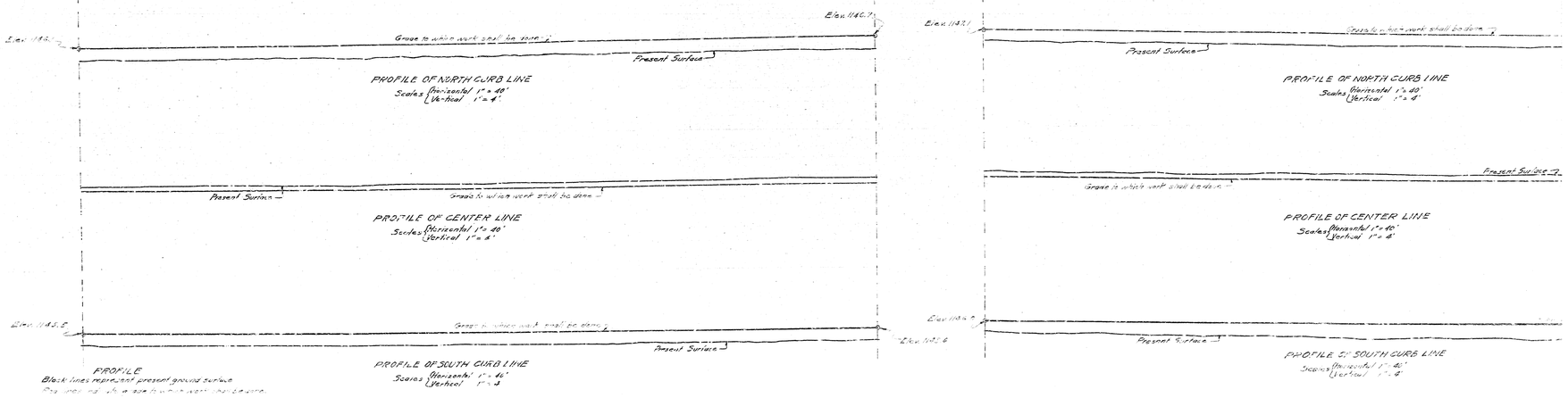

PLAN Nº 791

FOR

# PAVING OF EIGHTEENTH ST.

FROM

E STREET TO ARROWHEAD AVENUE

IN THE

CITY OF SAN BERNARDINO CALIFORNIA

MAY 12, 1925.

C.E. JOHNSON.
CITY ENGINEER.

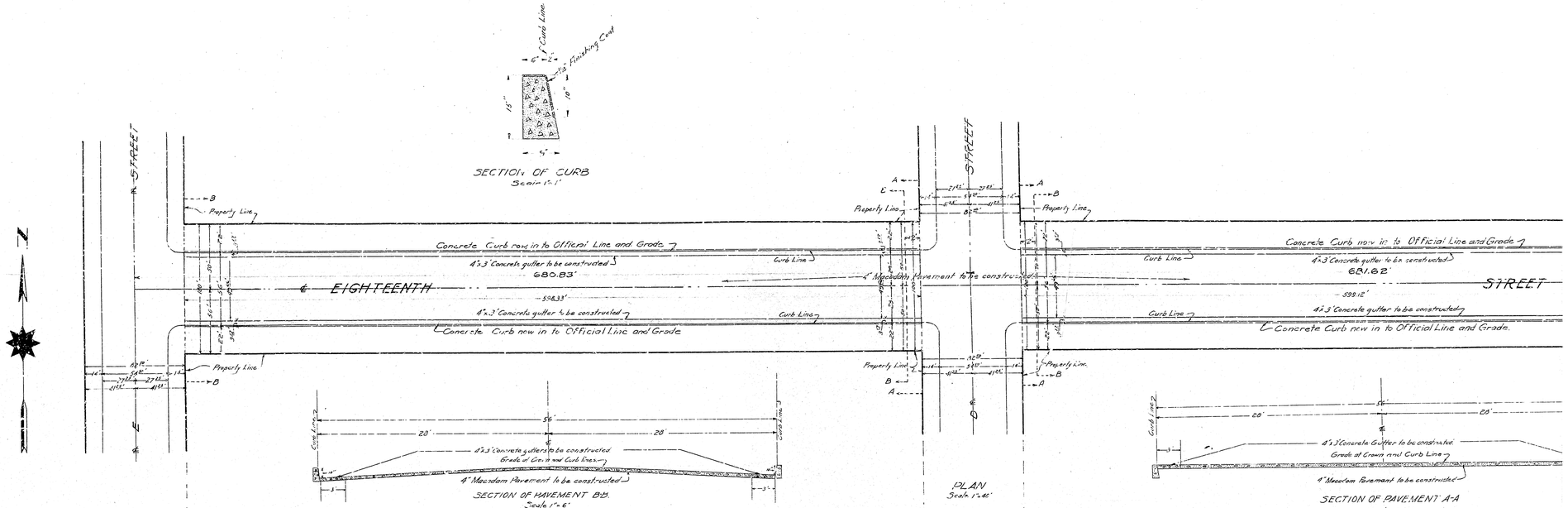


LEGEND

"or in means inch or inches.
'or ft means foot or feet.
℄ means center line.
St means street.
Ave means avenue.
Elev means elevation.
Nº means number.
Macadam Pavement to be constructed shown thus in section
Concrete gutters to be constructed shown thus in section

TITLE

Title to Eighteenth Street to City of San Bernardino is by dedication of the Patira Subdivision as recorded at - Page 41; Book 16 Records of County of San Bernardino, California.

Width of Sidewalks established June 1, 1925
Ordinance No. 1207

Grade of Eighteenth Street established June 1, 1925.
Ordinance Nº 1206

All elevations shown in Red ink are in feet and are above a plane which is 1045.28' below the City Bench Mark as established by Ordinance Nº 303 of the City of San Bernardino, California.

Plan adopted June 22, 1925.

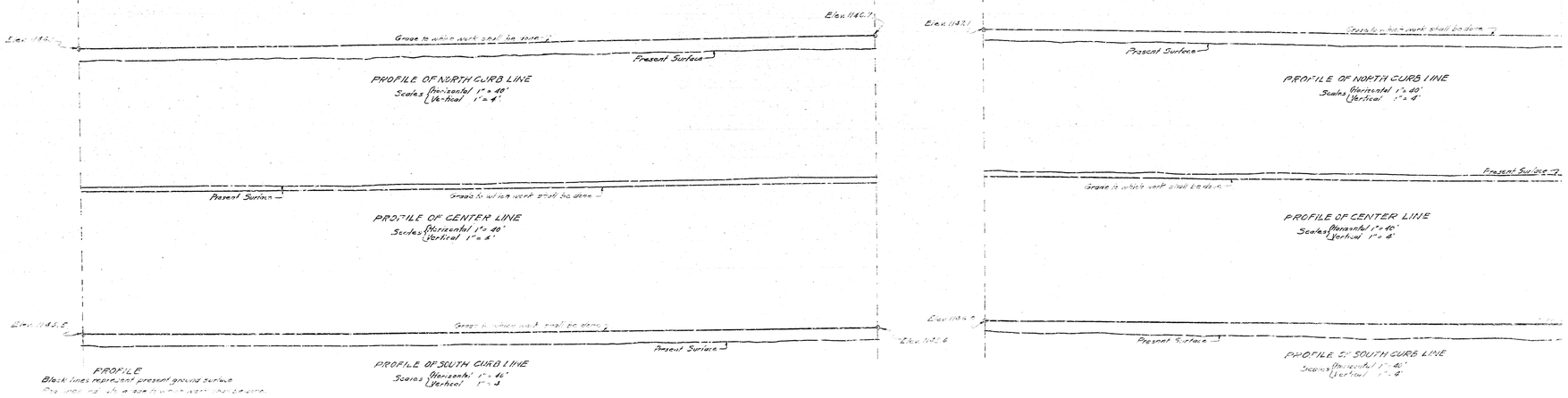

PLAN Nº 791

FOR

# PAVING OF EIGHTEENTH ST.

FROM

E STREET TO ARROWHEAD AVENUE

IN THE

CITY OF SAN BERNARDINO CALIFORNIA

MAY 12, 1925.

C.E. JOHNSON.
CITY ENGINEER.

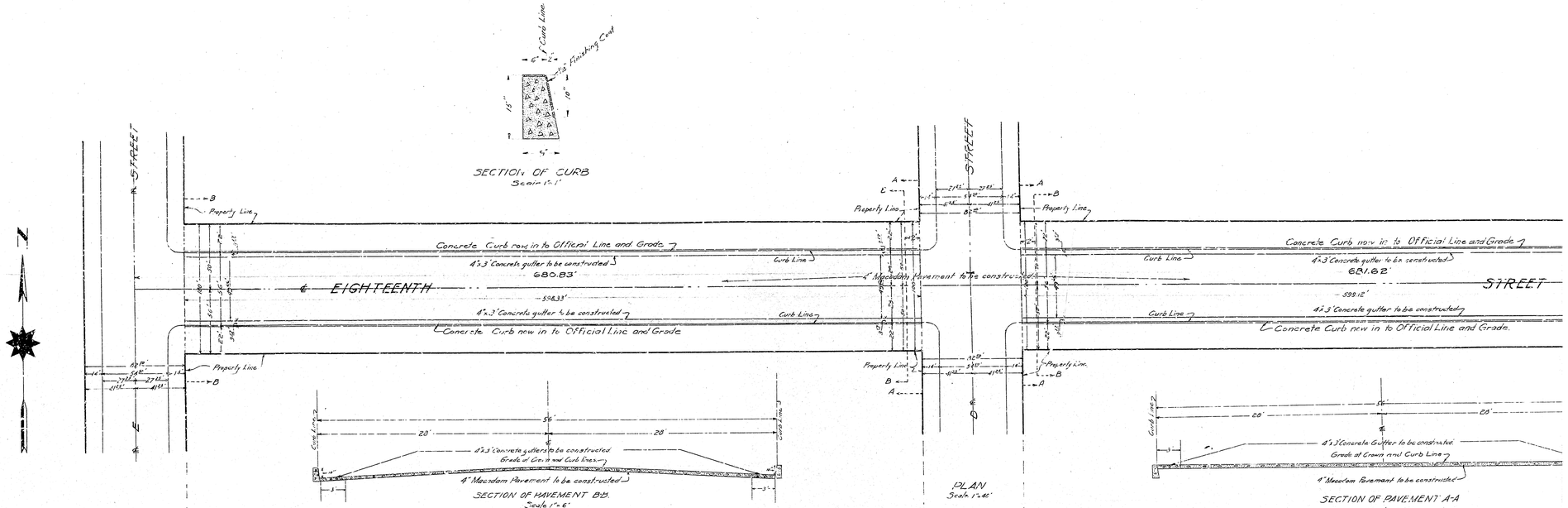


LEGEND

"or in means inch or inches.
'or ft means foot or feet.
℄ means center line.
St means street.
Ave means avenue.
Elev means elevation.
Nº means number.
Macadam Pavement to be constructed shown thus in section
Concrete gutters to be constructed shown thus in section

TITLE

Title to Eighteenth Street to City of San Bernardino is by dedication of the Patira Subdivision as recorded at - Page 41; Book 16 Records of County of San Bernardino, California.

Width of Sidewalks established June 1, 1925
Ordinance No. 1207

Grade of Eighteenth Street established June 1, 1925.
Ordinance Nº 1206

All elevations shown in Red ink are in feet and are above a plane which is 1045.28' below the City Bench Mark as established by Ordinance Nº 303 of the City of San Bernardino, California.
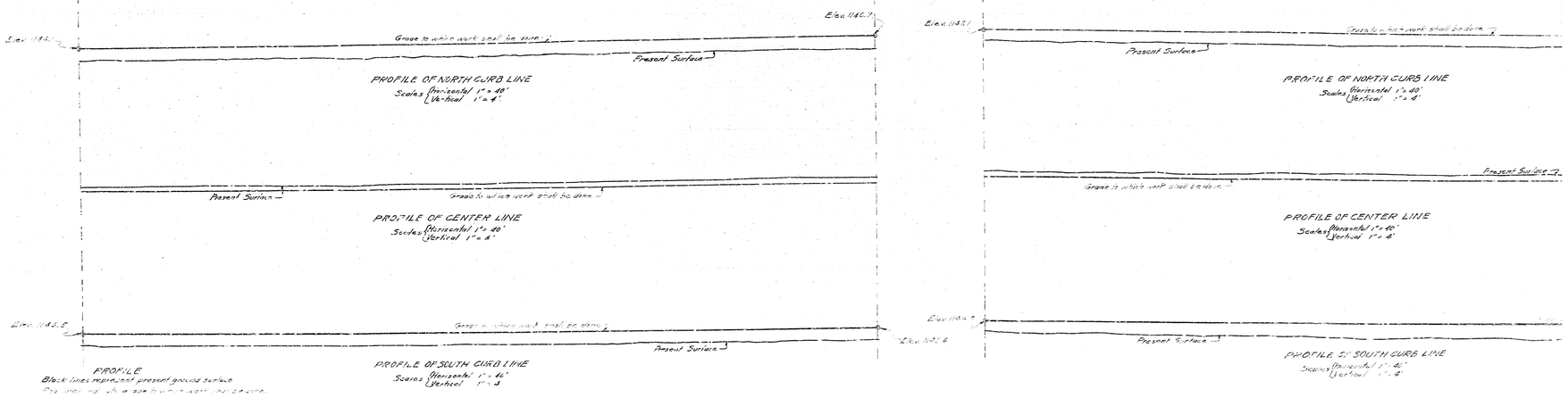
Plan adopted June 22, 1925.